

Mr Benson of 28th Oct
a further search has failed
to discover any record of
letters of 26th October 1904 and
28th September 1903 to Mr
MacKay 47

note these letters may have
been written in the
Department of Interior.
1904
to Dept

G. M. Matheson

12-12-4

Please send Mr Mackays
letter to Mr Matheson, Dept of Int

Indian Affairs. School Files.
(RG 10, Volume 6028, File 117-1-9, part 1)

PUBLIC ARCHIVES
ARCHIVES PUBLIQUES
CANADA

FOOK
COPY

Department of Indian Affairs.

Ottawa, 7. May. 1917

S.M. The S¹/₂. Sec. 19. 7. 29. N. 31.
W. R.M. is Mr. Leduc's friend so
that this is a matter for the
Interior Dept.

W. A. B. C.

Indian Affairs. School Files.
(RG 10, Volume 6028, File 117-1-9, part 1)

PUBLIC ARCHIVES
ARCHIVES PUBLIQUES
CANADA

FOOK
COPY

Copy.

Toronto, May 3rd. 1917.

The Hon. the Superintendent General of Indian Affairs,
Ottawa, Ont.

Dear Sir,

Re Crowstand Mission.

The Presbyterian Church in Canada looks after
an Indian Mission adjoining Cote Indian Reserve No. 64 - Post
Office address Kamsack, Sask.

When the Church acquired title to the property the Government intended to make a grant for the erection of a school building and according to its rules required that the land on which the Government money was to be expended should be retained by the Government so that there was excepted from the grant a portion of the farm which the Church was to obtain. This excepted piece is a block about ten chains square containing 9.68 acres being a part of the south half of section 19, township 29 range 31 west of the principal meridian. The northerly boundary is the southerly boundary of the reserve.

The property belonging to the Church is vested in the Board of Trustees of the Presbyterian Church in Canada - an incorporated body. The certificate of title bears date 22nd. February 1905. The building into which the Government money went has long since disappeared, we are instructed, but the Government property as well as the church's property was all used as one and

Indian Affairs. School Files.
(RG 10, Volume 6028, File 117-1-9, part 1)

PUBLIC ARCHIVES
ARCHIVES PUBLIQUES
CANADA

FOOK
COPY

-2-

by some oversight or perhaps through ignorance the church's buildings have largely been erected upon that portion of the farm, the title to which is still vested in the Government. There are no longer any buildings upon which Indian money was expended and the church desires to obtain title to the portion of the farm above referred to.

Under the circumstances we presume that the Government will not ask the church to make any payment for this.

Will you please take the matter into consideration and let us know with what officer of your Department we should communicate in order that the matter may be brought to a conclusion.

Yours very truly,

Cassels, Brook, Kelley & Falconbridge.

Indian Affairs. School Files.
(RG 10, Volume 6028, File 117-1-9, part 1)

PUBLIC ARCHIVES
ARCHIVES PUBLIQUES
CANADA

BOOK
COPY

116741-1A

May 8th. 1917.

Gentlemen,

I have to acknowledge the receipt of your letter of the 3rd. instant with reference to the desire of the Presbyterian church to obtain title to a piece of land in the S. $\frac{1}{2}$ of Sec. 19. Tp. 29. Rge. 31. west of the Principal Meridian, which lies in the Indian mission adjoining the Cote Reserve, but the title to which is vested in the Government. As this half-section is not Indian land, but comes under the jurisdiction of the Interior Department, I have forwarded your communication to the Deputy Minister of that Department for action.

Yours very truly,

Deputy Superintendent General.

Messrs. Cassels, Brook, Kelley & Falconbridge.
Barristers, Solicitors, etc.,
85 Bay Street,
Toronto, Ont.

Indian Affairs. School Files.
(RG 10, Volume 6028, File 117-1-9, part 1)

PUBLIC ARCHIVES
ARCHIVES PUBLIQUES
CANADA

FOOK
COPY

May 8th. 1917.

Dear Mr. Cory.

I am in receipt of a communication from Messrs. Cassels, Brook, Kelley & Falconbridge, Barristers, Toronto, in which they state that the Presbyterian church desires to obtain title to a block of land in the S. $\frac{1}{4}$ of Sec. 19, Tp. 29, Rge. 31, west of the Principal Meridian, which is in the Indian mission adjoining the Cote Reserve, but the title to which is still vested in the Government. Upon looking into this matter I find that the $\frac{1}{4}$ section above referred to is not Indian land, but comes under the jurisdiction of your Department. I am forwarding you the letter from Messrs. Cassels, Brook, Kelley & Falconbridge and advising them of the action I am taking.

Yours sincerely,

W. W. Cory, Esq., C.M.G.,

Deputy Minister
of the Interior,

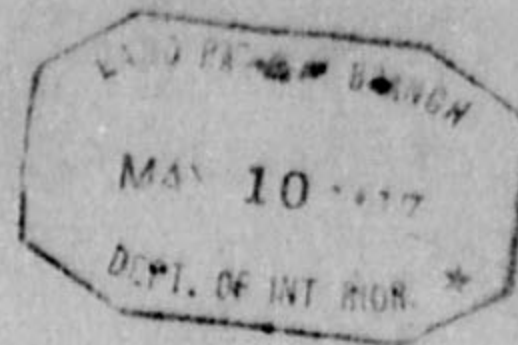
Ottawa.

Deputy Superintendent General.

Indian Affairs. School Files.
(RG 10, Volume 6028, File 117-1-9, part 1)

PUBLIC ARCHIVES
ARCHIVES PUBLIQUES
CANADA

FOOK
COPY



Ref. 378,894 on 319,470.

**EXTRACT from a Report of the Committee of the
Honourable the Privy Council, approved by His
Excellency on the 16th April, 1895.**

P. C. No. 965

On a Report, dated 27th March, 1895, from the Minister of the Interior, submitting that it is provided by the Order in Council of the 13th of June, 1893, that, upon a Surveyor's description being filed in the Department of the Interior of a certain parcel of land situated within the fractional South-half of Section 19, Township 29, Range 31 West of the 1st Meridian, and adjoining the Indian Reserve of Chief Gabriel Côté, which said parcel comprises the site of the Presbyterian Mission Boarding and Industrial School for Indian Children, the said parcel of land should be transferred to the Department of Indian Affairs; and that a Surveyor's description of the parcel in question has been filed in the Department of the Interior.

The Minister accordingly recommends that, in accordance with the provisions of the said Order in Council of the 13th of June, 1893, the said parcel of land, situated within the fractional South-half of Section 19, Township 29, Range 31 West of the 1st Meridian, comprising the site of the Presbyterian Mission Boarding and Industrial School for Indian Children, be hereby transferred to the Department of Indian Affairs, the said parcel being more particularly described as follows, that is to say:—Beginning at a post in mound on the southerly boundary of Côté's Reserve (No. 64) one hundred and sixty-nine chains, more or less, westerly from its south-easterly corner which said corner was established by Mr. William Wagner, Dominion Land Surveyor in 1877; thence South nine chains and sixty-eight links to a post in mound; thence West ten chains to a post in mound; thence North ten chains to a post in mound, and thence easterly, along the said boundary, ten chains to the point of beginning, containing an area of nine acres and sixty-eight hundredths.

The Committee submit the foregoing for Your Excellency's approval.

(Signed) JOHN J. MCGEE.

To the Honourable
The Minister of the Interior.

*N.B.—Published in Canada Gazette of
fourth consecutive week.*

Indian Affairs. School Files.
(RG 10, Volume 6028, File 117-1-9, part 1)

PUBLIC ARCHIVES
ARCHIVES PUBLIQUES
CANADA

FOOK
COPY

116741-1
Cassels, Brock, Kelley & Falconbridge
Barristers, Solicitors, &c.

HAMILTON CASSELS, K.C. R. S. CASSELS, K.C.
HENRY BROCK. GEO. M. KELLEY.
JOHN D. FALCONBRIDGE.

CABLE ADDRESS "SCOUGALL", TORONTO.

Toronto General Trusts Building,
85 Bay Street.

Toronto, May 3rd, 1917



The Hon. the Superintendent General of Indian Affairs.

[Signature]
Ottawa,

Ont.

500409

Dear Sir :-

-re- Crowstand Mission.

The Presbyterian Church in Canada looks after an Indian Mission adjoining Cote Indian Reserve No. 64 - Post Office address Kamsack, Sask.

When the Church acquired title to the property the Government intended to make a grant for the erection of a school building and according to its rules required that the land on which the Government money was to be expended should be retained by the Government so that there was excepted from the grant a portion of the farm which the Church was to obtain. This excepted piece is a block about ten chains square containing 9.68 acres being a part of the south half of section 19, Township 29 Range 31 west of the Principal Meridian. The northerly boundary is the southerly boundary of the Reserve.



The property belonging to the Church is - vested in The Board of Trustees of the Presbyterian Church in Canada - an incorporated body. The certificate of title bears date 22nd February, 1905. The building into which the Government money went has long since disappeared, we are instructed, but the Government property as well as the Church's property was all used as one and

Indian Affairs. School Files.
(RG 10, Volume 6028, File 117-1-9, part 1)

PUBLIC ARCHIVES
ARCHIVES PUBLIQUES
CANADA

FOOK
COPY

-2-

The Hon. the Supt. Genl. of Indian Affairs.

May 8th. 1917.

by some oversight or perhaps through ignorance the Church's buildings have largely been erected upon that portion of the farm, the title to which is still vested in the Government. There are no longer any buildings upon which Indian money was expended and the Church desires to obtain title to the portion of the farm above referred to.

Under the circumstances we presume that the Government will not ask the Church to make any payment for this.

Will you please take the matter into consideration and let us know with what officer of your Department we should communicate in order that the matter may be brought to a conclusion.

Yours very truly,

Cassels Brock, Helley & Falconbridge

Indian Affairs. School Files.
(RG 10, Volume 6028, File 117-1-9, part 1)

PUBLIC ARCHIVES
ARCHIVES PUBLIQUES
CANADA

FOOK
COPY



116741

Office of

The Deputy Minister of the Interior



McDon

Ottawa

11th May, 1917.

500681

Dear Mr. Scott,-

*Mr. Scott
to forward plan*

I herewith return you the letter which accompanied yours of the 8th instant, and in this connection would say that the block of land referred to by Messrs. Cassels, Brock, Kelley & Falconbridge, Barristers of Toronto, which is situated within the South $\frac{1}{2}$ of Section 19, Township 29, Range 31, West of the Principal Meridian, and which comprises 9.68 acres, was transferred to your Department by Order-in-Council, dated 16th April, 1895. I am attaching a copy of the Order for your information.

Enclosure.

Our record would indicate that at one time this land was dealt with by your Department under your file No. 52549. (116741)

Yours very truly,

[Signature]
Deputy Minister.

D. C. Scott, Esq.,
Deputy Superintendent General
of Indian Affairs,
O t t a w a.



Indian Affairs. School Files.
(RG 10, Volume 6028, File 117-1-9, part 1)

PUBLIC ARCHIVES
ARCHIVES PUBLIQUES
CANADA

FOOK
COPY

116,741.

1 We have plan
for copy
Lands

2
some copies plan
has with one to main
on file

Ottawa, May 30, 1917.

Gentlemen,-

I have to acknowledge the receipt of your letter of the 3rd instant, in connection with the desire of the Presbyterian Church in Canada to secure a portion of land containing 9.68 acres, being part of the S. 1/4 of sec. 19, Tp. 29, Rge. 31, W. P. M., and in reply to say that the matter is receiving consideration.

Your obedient servant,

W. A. Orr.

In Charge Lands & Timber Branch.

Messrs. Cassels, Brock, Kelley & Falconbridge,
Barristers, etc.,
85 Bay Street,
Toronto, Ont.

Indian Affairs. School Files.
(RG 10, Volume 6028, File 117-1-9, part 1)

PUBLIC ARCHIVES
ARCHIVES PUBLIQUES
CANADA

FOOK
COPY

SASKATCHEWAN

Plan of Township 29, Range 31, West of the Principal Meridian

SECOND EDITION, CORRECTED

Made under the authority of subsection 4 of section 56 of the
Dominion Lands Surveys Act.

The original of this Document has been
removed for retention in the Records of
the Indian Land Registry.

Signature

8 6 19 7

GABRIEL COTE, I. R. NO. 64

Details of N. corner Sec. 19

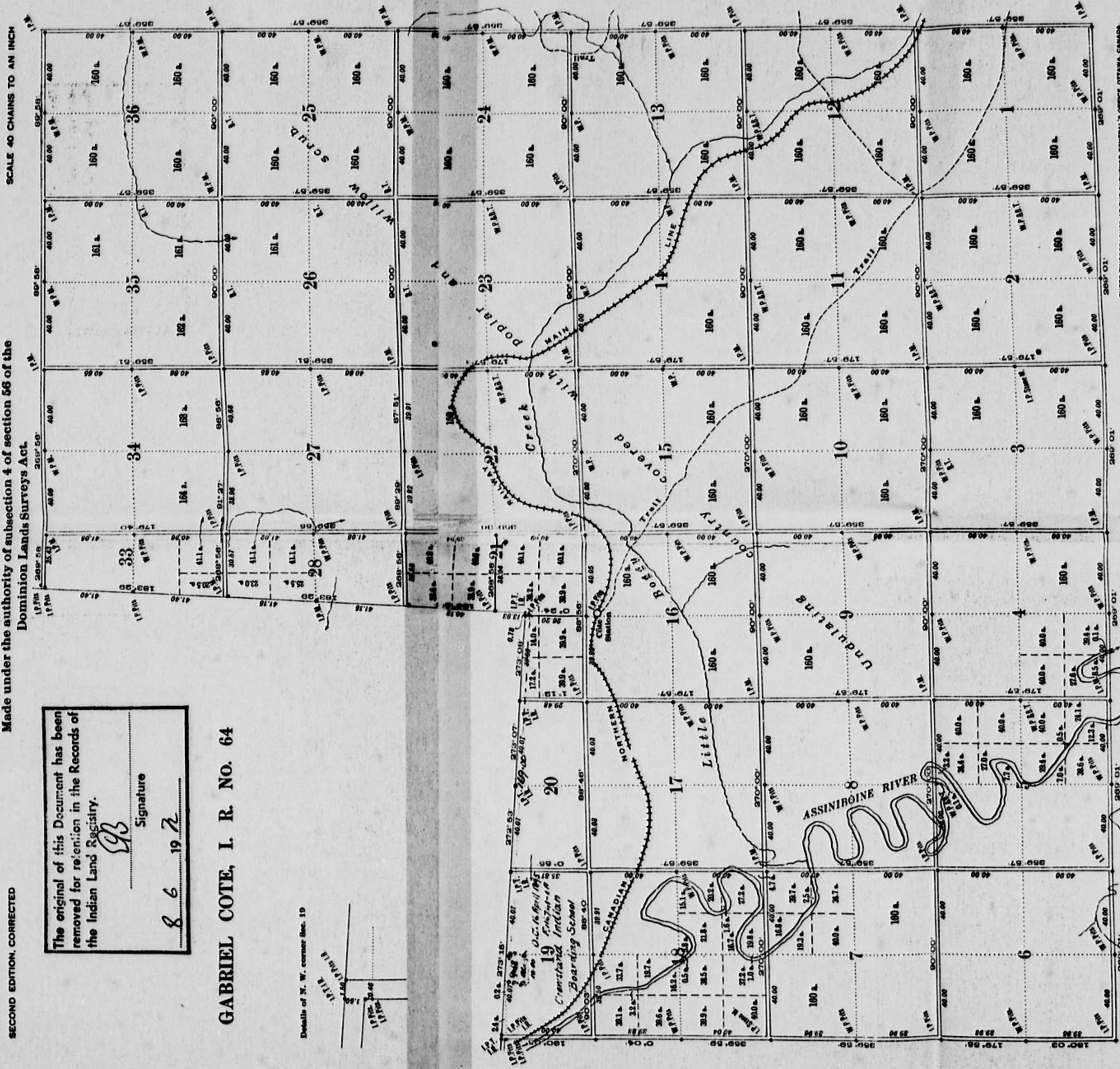


PHOTO-ENGRAVED AT THE SURVEYOR GENERAL'S OFFICE, OTTAWA, CANADA.

Compiled from official surveys by

J. McLaughlin, D.L.S., 1st November, 1890
W. Wagner, D.L.S., 21st October, 1892
E. W. Habbell, D.L.S., May, 1897
C. Harvey, D.L.S., 27th June, 1904
W. J. Deans, D.L.S., 7th November, 1907
J. Francis, D.L.S., 21st July, 1909
C. C. Fairchild, D.L.S., 17th September, 1909
A. H. Hawkins, D.L.S., 24th November, 1910
C. Rinfret, D.L.S., 27th November, 1911

DIAGRAM SHOWING THE
NUMBERING OF LEGAL SUB-
DIVISIONS IN A SECTION.

1	2	3	4	5	6	7	8	9	10	11	12	13	14	15	16
---	---	---	---	---	---	---	---	---	----	----	----	----	----	----	----

NOTE: The subdivisions of quarter sections shown upon this plan are legal subdivisions. Areas in acres are marked on all lands surveyed, except lands that have been patented. Distances are in chains. Bearings are reckoned from the astronomical meridian through the centre of the township. Areas are taken to the banks of the Assiniboine river.

Department of the Interior, Ottawa, 31st October, 1913.

Approved and Confirmed.

Edw. A. Deville
Surveyor General



Canada

File No. 116,741/1A.

Lands and Timber Branch

Ottawa, June 6, 1917.

Memo.

The Deputy Minister, -

In regard to letter of the 3rd ultimo, from Messrs. Cassels, Brock, Kelley & Falconbridge, as to desire of the Presbyterian Church in Canada to secure the 9.68 acres of land situate in the Fr. S. $\frac{1}{4}$ of sec. 19, Tp. 29, Rge. 31, W. 1st M., which was set aside under Order in Council of the 16th of April, 1895, as a site for the Presbyterian Mission Boarding and Industrial School for Indian children, I would suggest that it might be well to obtain from Inspector Graham full information as to the use that is being made of this land and what buildings are erected thereon, and whether he would recommend the disposition of the land to the Presbyterian Church, and if so, what price he considers should be charged therefor.

W. A. D. B.

Officer in Charge.

Indian Affairs. School Files.
(RG 10, Volume 6028, File 117-1-9, part 1)

PUBLIC ARCHIVES
ARCHIVES PUBLIQUES
CANADA

FOOK
COPY

for museum purposes
no other purposes whatsoever

Indian Affairs. School Files.
(RG 10, Volume 6028, File 117-1-9, part 1)

PUBLIC ARCHIVES
ARCHIVES PUBLIQUES
CANADA

FOOK
COPY

Canadian Building

Q. 6000, situated on the fractional
S 1/2 of Sec 19, T 29 S Range 31 W. 1st
M set aside by O.C. 16 Apr 1895 as
a site for the Presbyterian Mission
Boarding & Industrial School for Indian
Children of the Presbyterian Church
are sold to own the above 1/2 section
less the Q. 6000 which was by the above O.C.
Transferred to the Dept of Indian Affairs

Indian Affairs. School Files.
(RG 10, Volume 6028, File 117-1-9, part 1)

PUBLIC ARCHIVES
ARCHIVES PUBLIQUES
CANADA

FOOK
COPY

116741/1



Ottawa, June 13, 1917.

MEMORANDUM.

Mr. Scott,-

With reference to the block of land containing 9.68 acres, being part of the south half of section 19, Township 29, Range 31, west of the first meridian, which the Presbyterian Church in Canada wish to acquire, I beg to say that this piece of land was set aside under Order-in-Council of the 16th of April, 1895, as a site for the Presbyterian Mission Boarding and Industrial School for Indian children and transferred to the Department of Indian Affairs.

This Department has no further use for this piece of land, as the boarding school has been permanently closed, and, if it is decided to allow the Presbyterian Church to have possession of the land, it is a question as to whether it should be transferred to them by this Department or the Department of the Interior.

The remaining portion of the fractional south half of the section above referred to was patented to the Presbyterian Church in Canada FOR MISSION PURPOSES AND NO OTHER

Indian Affairs. School Files.
(RG 10, Volume 6028, File 117-1-9, part 1)

PUBLIC ARCHIVES
ARCHIVES PUBLIQUES
CANADA

FOOK
COPY

2.

OTHER PURPOSES WHATSOEVER. This reservation is made in the body of the original patent.

The mission buildings are on the 9.65 acres referred to. The Department has no further use for this block of land and the Presbyterian Church should have control of it so long as they conduct the mission. The Department contributed \$2700.00 as its share towards the boarding school buildings about twenty years ago and, as it had the use of the buildings as long as they were fit for occupation, it received value for its outlay.

Frank M. Benson

Indian Affairs. School Files.
(RG 10, Volume 6028, File 117-1-9, part 1)

PUBLIC ARCHIVES
ARCHIVES PUBLIQUES
CANADA

POOR
COPY

4222

Ref. 378,894 on 319,470.

**EXTRACT from a Report of the Committee of the
Honourable the Privy Council, approved by His
Excellency on the 16th April, 1895.**

P. C. No. 965

On a Report, dated 27th March, 1895, from the Minister of the Interior, submitting that it is provided by the Order in Council of the 13th of June, 1893, that, upon a Surveyor's description being filed in the Department of the Interior of a certain parcel of land situated within the fractional South-half of Section 19, Township 29, Range 31 West of the 1st Meridian, and adjoining the Indian Reserve of Chief Gabriel Côté, which said parcel comprises the site of the Presbyterian Mission Boarding and Industrial School for Indian Children, the said parcel of land should be transferred to the Department of Indian Affairs; and that a Surveyor's description of the parcel in question has been filed in the Department of the Interior.

The Minister accordingly recommends that, in accordance with the provisions of the said Order in Council of the 13th of June, 1893, the said parcel of land, situated within the fractional South-half of Section 19, Township 29, Range 31 West of the 1st Meridian, comprising the site of the Presbyterian Mission Boarding and Industrial School for Indian Children, be hereby transferred to the Department of Indian Affairs, the said parcel being more particularly described as follows, that is to say:—Beginning at a post in mound on the southerly boundary of Côté's Reserve (No. 64) one hundred and sixty-nine chains, more or less, westerly from its south-easterly corner which said corner was established by Mr. William Wagner, Dominion Land Surveyor in 1877; thence South nine chains and sixty-eight links to a post in mound; thence West ten chains to a post in mound; thence North ten chains to a post in mound, and thence easterly, along the said boundary, ten chains to the point of beginning, containing an area of nine acres and sixty-eight hundredths.

The Committee submit the foregoing for Your Excellency's approval.

(Signed) JOHN J. McGEE,

Clerk of the Privy Council.

To the Honourable
The Minister of the Interior.

N.B.—Published in Canada Gazette of May 18th, 1895, Vol. 28, No. 46, for the fourth consecutive week.

Indian Affairs. School Files.
(RG 10, Volume 6028, File 117-1-9, part 1)

PUBLIC ARCHIVES
ARCHIVES PUBLIQUES
CANADA

POOR
COPY

Toronto, May 25th, 1917.

The Deputy Minister of the Department of the Interior,
Ottawa,

Dear Sir:

-re- Orillia Mission.

On the 3rd instant we wrote the Hon.
the Superintendent General of Indian Affairs in reference
to the title to a piece of land in the south half of
section 19, township 29, range 31 west of the Principal
Meridian, which lies in the Indian Mission adjoining the
Cote Reserve.

On the 8th instant the Deputy Superintendent
General of Indian Affairs wrote us that as the land is not
Indian land but comes under the jurisdiction of the
Interior Department he had forwarded our communication to
you for action. We have heard nothing from you about the
matter. We would very much like to hear as the Church
would be glad to have the matter closed at an early date.

Under the circumstances stated in our letter
of the 3rd instant, above referred to, we would suppose
that there should be no difficulty in the request of the
Church being granted.

Yours truly,

Cassels, Brock, Kelley & Falconbridge.

Indian Affairs. School Files.
(RG 10, Volume 6028, File 117-1-9, part 1)

PUBLIC ARCHIVES
ARCHIVES PUBLIQUES
CANADA

POOR
COPY

ADDRESS YOUR REPLY:
THE CONTROLLER,
LAND PATENTS BRANCH,
DEPARTMENT OF THE INTERIOR.



DEPARTMENT OF THE INTERIOR
CANADA

Lands *Land Patents Branch*
Ottawa

1st June, 1917.

IN YOUR REPLY
PLEASE QUOTE THIS
FILE NO.



501241

Sir,

Re Crowstond Mission.
B. 1 19-29-31 W.P.M.

2 ENCL.

I beg to transmit for your information
and action a copy of Messrs. Cassels, Brook, Kelly
& Falconbridges' letter of the 25th ultimo, as the
land referred to therein was transferred to the
Department of Indian Affairs by Order in Council
of the 16th April, 1895, a copy of which is enclosed.

Your obedient servant,

Controller.

J. D. McLean, Esq.,
Assistant Deputy Secretary,
Department of Indian Affairs,
Ottawa.

Indian Affairs. School Files.
(RG 10, Volume 6028, File 117-1-9, part 1)

PUBLIC ARCHIVES
ARCHIVES PUBLIQUES
CANADA

FOOK
COPY

Ottawa, June 14, 1917.

Sir,-

In connection with previous correspondence relative to the block of land containing 9.68 acres, being part of the south half of section 19, Township 29, Range 31, west of the first meridian, which was set apart under Order in Council of the 16th of April, 1895, as a site for the Presbyterian Mission Boarding and Industrial school for Indian children and transferred to the Department of Indian Affairs, I beg to say that this Department has no further use for this piece of land, as the boarding school has been permanently closed. It should, therefore, be transferred to your Department by Order in Council.

In connection with this block of land I beg to inform you that Messrs. Cassels, Brock, Kelley & Falconbridge, Barristers, Toronto, have applied on behalf of the Presbyterian Church in Canada, who hold the remaining portion of the fractional south half of the section above referred to for mission purposes, to have the 9.68 acres which this Department has relinquished transferred to them, as the church buildings in connection with their mission work are erected on this block. It would appear to be only right that they should have control of it so long as they conduct the mission there. This Department will make no claim on the Presbyterian Church for any money which may have been contributed towards the buildings thereon.

Your obedient servant,

W. W. Cory, Esq., C.M.G.,
Deputy Minister of the Interior,
Ottawa.

J. D. McLEAN
Asst. Deputy and Secretary.

Indian Affairs. School Files.
(RG 10, Volume 6028, File 117-1-9, part 1)

PUBLIC ARCHIVES
ARCHIVES PUBLIQUES
CANADA

BOOK
COPY

116741/1

W. H. C. 2 letters

Ottawa, June 14, 1917.

Gentlemen,-

In reference to previous correspondence in connection with the block of land containing 9.68 acres, being part of the south half of section 19, Township 29, Range 31, west of the first meridian, I beg to say that this Department has relinquished its claim to this piece of land, as the purpose for which it was set apart has ceased to exist. The Department has signified its willingness to have it transferred to the Department of the Interior, from whom the title was obtained.

When writing the Interior Department it was pointed out that the Presbyterian Church would be fairly entitled to have control of this block of land so long as they maintain a mission there.

I would suggest that any further correspondence relative to this matter should be taken up with the Department of the Interior.

Your obedient servant,

J. D. McLean

Asst. Deputy and Secretary.

Messrs. Cassels, Brock, Kelley & Falconbridge,
Barristers, etc.,
85 Bay St.,
Toronto, Ont.

Indian Affairs. School Files.
(RG 10, Volume 6028, File 117-1-9, part 1)

PUBLIC ARCHIVES
ARCHIVES PUBLIQUES
CANADA

FOOK
COPY

Cassels, Brock, Kelley & Falconbridge

Barristers, Solicitors, &c.

HAMILTON CASSELS, K. C.
HENRY BROCK.

R. S. CASSELS, K. C.
GEO. M. KELLEY.
JOHN D. FALCONBRIDGE.

CABLE ADDRESS "SCOUALL", TORONTO.

Toronto General Trusts Building
85 Bay Street.

Toronto, June 15th, 1917.



Duncan C. Scott Esq.,
Deputy Superintendent General, Indian Affairs,
Ottawa,
Ont.

501735

Dear Sir :-

-re- Crowstond Mission - 116741 - 1A.

On the 8th May ^{last} you were good enough to write to us in answer to our letter to the Hon. the Superintendent General of Indian Affairs of date the 3rd May in reference to S. 1/2 of Sec. 19, Tp. 29, Rge. 31, W.P.M. You said-

"As this half section is not Indian land, but comes under the jurisdiction of the Interior Department, I have forwarded your communication to the Deputy Minister of that Department for action."

Not having heard from the Department of the Interior up to 25th May, we on that day wrote to the Deputy Minister of the Department in reference to the matter and subsequently received from the officer in charge of Lands and Timber Branch a letter, dated 30th May, stating that the matter was receiving consideration. On the 6th instant we received a letter, dated 1st instant, (No. 319470) from Mr. V.O. Côté, Controller, Land Patents Branch, stating that the land in question-

"was transferred to the Department of Indian Affairs by order-in-council, on the 16th of April, 1895, and that Department has now referred to me your letter of the 3rd ultimo."
"In view of this fact, a copy of your letter of the 25th ultimo is being sent to the Department of Indian Affairs for action, and you will no doubt be fully notified in connection therewith."

Does this mean that the matter has been sent back to your Department?

Indian Affairs. School Files.
(RG 10, Volume 6028, File 117-1-9, part 1)

PUBLIC ARCHIVES
ARCHIVES PUBLIQUES
CANADA

FOOK
COPY

-2-

Duncan C. Scott, Esq.

June 15th, 1917.

Since receiving the above mentioned letter of the
1st June we have heard nothing further about the matter.

Is there anything that we can do to expedite the
obtaining of a grant of the land in question?

Yours truly.

Cassels Brock Helley & Talenbridge.

Indian Affairs. School Files.
(RG 10, Volume 6028, File 117-1-9, part 1)

PUBLIC ARCHIVES
ARCHIVES PUBLIQUES
CANADA

FOOK
COPY

116741-1
497456

ADDRESS YOU REPLY:
THE CONTROLLER,
LAND PATENTS BRANCH,
DEPARTMENT OF THE INTERIOR.

JR




DEPARTMENT OF THE INTERIOR
CANADA

Land Patents Branch

Ottawa

21st July, 1917.



[Handwritten signature]

Sir,

DEPT. OF INDIAN AFFAIRS

JUL 24 1917

SURVEYS

Replying to your letter of the 14th ultimo, reference No. 116741/1, in relation to the block of land comprising 9.68 acres, being part of the S.½ of Section 19, Township 29, Range 31, West of the Principal Meridian, I beg to inform you that if your Department will have the necessary action taken to have this parcel transferred to this Department by Order in Council, the said 9.68 acres will be granted to the authorities of the Presbyterian Church in Canada.

I may add that Messrs. Cassels, Brock, Kelley & Falconbridge, barristers, of Toronto, have, on behalf of the Presbyterian Church, been advised to the foregoing effect.

Your obedient servant,

[Handwritten signature: M. C. C.]
Controller.

J.D. McLean, Esq.,
Asst. Deputy and Secretary,
Dept. of Indian Affairs,
Ottawa.

Indian Affairs. School Files.
(RG 10, Volume 6028, File 117-1-9, part 1)

PUBLIC ARCHIVES
ARCHIVES PUBLIQUES
CANADA

FOOK
COPY

116741-1



Ottawa, 2nd August 1917.

Memorandum

Asst. Deputy Minister, -

An Order-in-Council is required transferring the site of the Presbyterian Mission Boarding and Industrial School for Indian children within the fractional S. $\frac{1}{2}$ of Sec. 19, Tp. 29, R. 31, W. 1. M., and adjoining the South boundary of the Cote Indian reserve from this Department to the Department of the Interior.

See O.C. No. 965 dated April 16th 1895 (turned Out) transferring the aforesaid parcel of land from the Department of the Interior to this Department.

Indian Affairs. School Files.
(RG 10, Volume 6028, File 117-1-9, part 1)

PUBLIC ARCHIVES
ARCHIVES PUBLIQUES
CANADA

FOOK
COPY

*Sept 11/17
sent to Council
14 Aug 1917*

Ottawa, August 10, 1917.

Stamp

His Excellency

The Governor General in Council.

WCH

The undersigned has the honour to report that by Order in Council dated the 16th of April, 1895, 9.68 acres of land situated within the fractional south half of section 19, Township 29, Range 31, west of the 1st meridian, and adjoining the Indian reserve of Chief Gabriel Cote which comprised the site of the Presbyterian Mission Boarding and Industrial school for Indian children, were transferred to the Department of Indian Affairs. The purpose for which this parcel of land was set aside has now ceased to exist and the Presbyterian Church is fairly entitled to have control of this block of land so long as they maintain a mission there.

WCH

The undersigned would therefore recommend that the above land be transferred from the Department of Indian Affairs to the Department of the Interior, in order that the latter Department may take the necessary steps to have the land transferred to the authorities of the Presbyterian Church.

W. J. Roche

Superintendent General
of Indian Affairs.

Indian Affairs. School Files.
(RG 10, Volume 6028, File 117-1-9, part 1)

PUBLIC ARCHIVES
ARCHIVES PUBLIQUES
CANADA

FOOK
COPY

2363-52 116747-1
P. C. 2266

117-1-9



.....
Certified copy of a Report of the Committee of the Privy Council, approved by His Excellency the Governor-General on the 18TH AUGUST 1917



503312

DEPT. OF INDIAN AFFAIRS
AUG. 27 1917
SUBVEYS

Copy

The Committee of the Privy Council have had before them a report, dated 10th August, 1917, from the Superintendent General of Indian Affairs, submitting that by Order in Council dated the 16th of April, 1895, 9.68 acres of land situated within the fractional south half of Section 19, Township 29, Range 31, West of the First Meridian, and adjoining the Indian reserve of Chief Gabriel Cote which comprised the site of the Presbyterian Mission Boarding and Industrial School for Indian children were transferred to the Department of Indian Affairs. The purpose for which this parcel of land was set aside has now ceased to exist and the Presbyterian Church is fairly entitled to have control of this block of land so long as they maintain a mission there.

The Minister, therefore, recommends that the above land be transferred from the Department of Indian Affairs to the Department of the Interior, in order that the latter Department may take the necessary steps to have the land transferred to the authorities of the Presbyterian Church.

The Committee concur in the foregoing recommendation and submit the same for approval.

J. H. Beckett
Clerk of the Privy Council.

The Honourable
The Superintendent General of Indian Affairs.

Indian Affairs. School Files.
(RG 10, Volume 6028, File 117-1-9, part 1)

PUBLIC ARCHIVES
ARCHIVES PUBLIQUES
CANADA

FOOK
COPY

1 16741-1A

EXCD.

Ottawa, 29th August 1917.

Sir,-

With reference to your letter of the 21st July last, your file No. 319470, regarding a parcel of land in the S. 1/2 Sec. 19, Tp. 29, R. 31 intended to be transferred to the Presbyterian Church in Canada I may say an Order-in-Council No. 2266, dated 18th instant, has been passed transferring the land to your Department.

WRW.
[Signature]
Your obedient servant,

[Signature]
Asst. Deputy and Secretary.

N.O. Cote Esq.,
Controller, Land Patents Branch,
Department of the Interior,
Ottawa, Ont.

Indian Affairs. School Files.
(RG 10, Volume 6028, File 117-1-9, part 1)

PUBLIC ARCHIVES
ARCHIVES PUBLIQUES
CANADA

FOOK
COPY

PUBLIC ARCHIVES
ARCHIVES PUBLIQUES
CANADA

BOOK
COPY

Indian Affairs. School Files.
(RG 10, Volume 6028, File 117-1-9, part 1)

NO. 10-131 VOL. 2 VOL. 1 CLOSED

Department of Indian Affairs

19

TREATY 8

FARM INSTRUCTORS