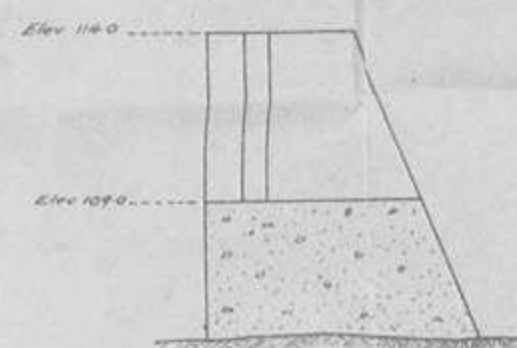
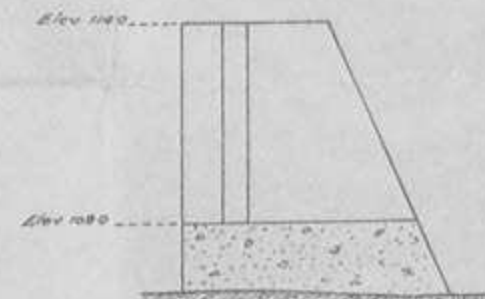


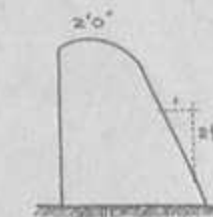
SECTION AA TYPICAL



SECTION LOG CHUTE

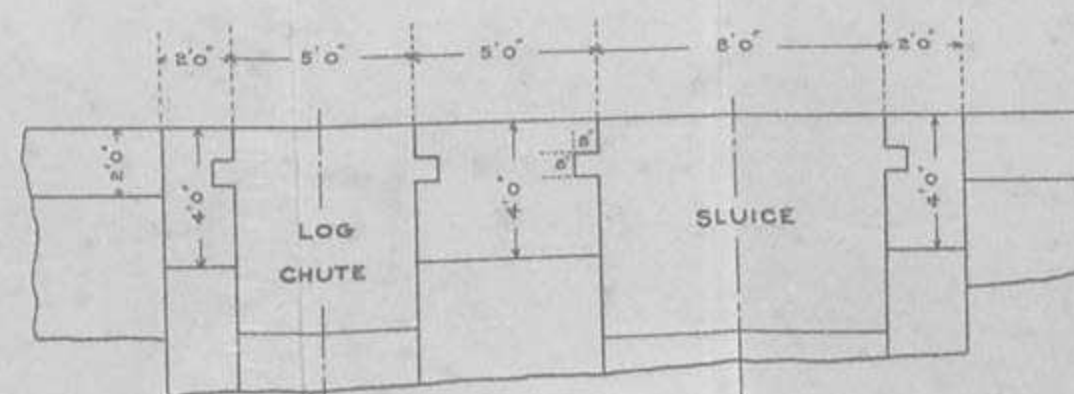


SECTION SLUICE



SECTION BB TYPICAL

Scale $\frac{1}{4}" = 1'$



PLAN OF LOG CHUTE & SLUICE

Scale $\frac{1}{4}" = 1'$

Department of the Interior, Canada.
DOMINION WATER POWER & RECLAMATION SERVICE
McINTOSH INDIAN SCHOOL
CANYON RIVER POWER DEVELOPMENT
CONCRETE DAM

Winnipeg District Office
May 1929

ADDRESS REPLY TO THE
SECRETARY, DEPT. OF INDIAN AFFAIRS,
OTTAWA



IN YOUR REPLY REFER TO

No. 130-7-16.

ALSO TO THE DATE OF THIS LETTER

PLEASE WRITE ON ONLY ONE SUBJECT
IN EACH LETTER

DEPARTMENT OF INDIAN AFFAIRS
CANADA

Ottawa, June 11, 1929.

Reverend Sir:

I wish to refer to my letter of the 7th ultimo, concerning the condition of the power dam at the McIntosh Indian Residential School. Mr. Attwood, District Chief Engineer of the Dominion Water Power and Reclamation Service, at Winnipeg, has forwarded a report and plan, which I am enclosing for your information and guidance. When this has served its purpose, please return it for the Department files. If, and when, engineering assistance is required, you should write direct to Mr. Attwood, as the Department is informed he will be glad to give some supervision to the work.

Encl.

Your obedient servant,

J. D. McLean,
Asst. Deputy & Secretary.

Rev. G. Perreault, O. M. I.,
Principal,
Indian Residential School,
McIntosh, Ont.

Indian Affairs. (RG 10, Volume 6221, file 472-16, part 4)

PUBLIC ARCHIVES
ARCHIVES PUBLIQUES
CANADA

To be returned
to Shawna

130-7-16
for file 130-7-16
RR


Winnipeg, May 15th, 1929.

MEMORANDUM:-

To - Mr. C. H. Attwood.

R

Re - Canyon River Power Dam
at McIntosh, Ontario.



On April 24th a letter was received from Rev. Father Perrault, Principal of the Indian Residential School near McIntosh, Ontario, stating that clefts had formed through the concrete dam and he feared that if repairs were not made at once damage would result. This letter was forwarded to Ottawa for attention. A few days later a second communication was received from the School stating there was considerable flowage through the dam. In view of these communications and acting upon your instructions I proceeded to McIntosh and on May 9th made an examination of the dam.

The attached plan shows a profile of the concrete dam, a plan of the log chute and sluiceway section, also typical section through the non-overflow section, spillway, log chute and sluiceway.

The examination showed that there is some flowage presumably between the concrete and the rock surface between station 1 + 20 and station 1 + 75, the leakage being greatest at station 1 + 57. There was about 2 to 3 feet of backfill both above and below the dam along this section but this has mostly disappeared along the upstream face. During construction in 1925 it was found that in this section the bed rock was very smooth so instructions were given the contractor to thoroughly chip the rock surface, drill holes and place anchorage bolts. There has been no apparent leakage through any portion of the overflow section of the dam until this spring and it is impossible to state definitely the cause of the present trouble, although it is apparent the bond between rock and dam has been broken, presumably by frost or ice action. Repairs are necessary as another winter would aggravate the present condition.

The examination also showed considerable erosion of concrete along the log chute, sluiceway and spillway sections, being serious only in the sluiceway. These sections were constructed during very severe winter weather, under adverse conditions and although great pains were taken to secure good work and although a very rich mixture of concrete was poured it is admittedly poor concrete along the outer surfaces. The accompanying photographs show to some extent the wearing away of concrete around and under the right pier of the sluiceway and also around the stop log checks. Here the penetration is quite deep, but elsewhere it is merely surface erosion of concrete. However, the present condition of the sluiceway demands repairs being made inasmuch as with the sluiceway open, erosion might quickly cause failure of this pier.

Indian Affairs. (RG 10, Volume 6221, file 472-16, part 4)

PUBLIC ARCHIVES
ARCHIVES PUBLIQUES
CANADA

Repairs to the dam should be made this summer preferably early in July when Indian labor is procurable and the work could best be done by day labor under suitable direction. It would expedite the work and cut the cost of repairs to draw down the present forebay elevation of 110.9 to 109 and to do this would take nearly 60 days with low inflow conditions now prevailing. With the forebay elevation at 109 it would be a very simple matter to coffer-dam off the dam between station 1 + 20 and station 1 + 75 and excavate to the rock surface on either side of the dam and examine closely conditions existing. It would then be necessary to thoroughly roughen the rock surface for 12" upstream from the present face of the dam and also roughen the concrete face and construct a section 12" x 12" along the upstream face to secure a perfect seal. If possible, the present openings should be cleaned out with high pressure hose and a rich grout mixture forced into all openings to secure a seal under the existing dam. Ice pressure is considerable against this section of the dam.

It will also be necessary to unwater the log chute and sluiceway sections. No difficulty would be encountered in unwatering the log chute, but the sluiceway would require more work, although lowering the forebay to 109 would render the task fairly simple. When unwatered the soft concrete should be dug out and the walls, floors and piers again built up with a strong mixture of concrete.

Another matter that should receive the attention of the Department of Indian Affairs is the present fire hazard in the vicinity of the power house. As shown in the photograph the power house is adjacent to the wood yard and this wood pile with the chips, etc., is a constant fire hazard as everything is dry as possible. Campers pass to and fro daily and this summer many men will be working there passing 125,000 railroad ties past the dam and a carelessly thrown match may endanger the power house with its valuable equipment.



Assistant District Chief Engineer.

Indian Affairs. (RG 10, Volume 6221, file 472-16, part 4)

PUBLIC ARCHIVES
ARCHIVES PUBLIQUES
CANADA

Vote No.....

Treaty No.....

DEPARTMENT OF INDIAN AFFAIRS

To.....Department of Lands & Forests,

Province of Ontario,

Toronto.

DATE	SERVICE	AMOUNT
1931		
April 30	To rental of Water Power Lease No. 41 from January 1, 1931, to December 31, 1931, covering site of dam for power purposes in connection with the McIntosh Indian Residential School	\$ 25 00
<p>This Water Power Lease covers land used for site of dam and land covered by the water at the outlet of Forest Lake in the District of Kenora.</p> <p>EXAMINED and found correct.</p> <p><i>Hoghton</i></p> <p>Certified correct, supplies furnished, charges fair and just.</p> <p><i>J. D. Butcher</i> 30/4/31</p> <p><i>Ant May 2/31</i></p> <p>375</p>		
	TOTAL,	\$ 25 00

I HEREBY CERTIFY that this Voucher is correct, that the material has been supplied, the work performed and that the charges are fair and just; also that the expenditure has been incurred legitimately and that each item of the same is a fair and just charge against the Government of Canada.

Form 52.

Agent.

Indian Affairs. (RG 10, Volume 6221, file 472-16, part 4)

PUBLIC ARCHIVES
ARCHIVES PUBLIQUES
CANADA

130-7-16



File No. 56021

Toronto, Ontario
May 18, 1933.



Gentlemen,-

I beg to advise you, that on Water Power Lease No. 41, covering that certain parcel of land and land covered by water at the outlet from Forest Lake, in the District of Kenora, two years' rental covering the period January 1st, 1932 to January 1st, 1934, amounting to \$50.00 is owing.

Will you kindly favour the Department with your cheque for this amount.

Yours very truly,

Dr. Rorke
Surveyor-General
Deputy Minister.

Department of Indian Affairs,
Parliament Bldgs.,
Ottawa, Ontario.

CJC/A.

Indian Affairs. (RG 10, Volume 6221, file 472-16, part 4)

PUBLIC ARCHIVES
ARCHIVES PUBLIQUES
CANADA

130.7-16



File 56021



24th. April 1931

Dear Sir,

I beg to advise you that on Water Power Lease No.41 which covers land and land covered by the water at the outlet of Forest Lake, in the District of Kenora, one year's rental for the period 1st. January 1931 to January 1st. 1932 of \$25.00 is owing.

Will you kindly favour the Department with your cheque for this amount.

Your obedient servant,

W.C. Bain

Deputy Minister of Lands & Forests,

A.F. MacKenzie, Esq.,
Actg. Asst. Deputy and Secretary,
Department of Indian Affairs,
Ottawa, Ont.

*Recommendation for
payment from Sch vote*

Sch vote
Pay



Indian Affairs. (RG 10, Volume 6221, file 472-16, part 4)

PUBLIC ARCHIVES
ARCHIVES PUBLIQUES
CANADA

DEPARTMENT OF INDIAN AFFAIRS

To: Department of Lands & Forests,

Province of Ontario,

Parliament Buildings, Toronto, Ont.

DATE	SERVICE	AMOUNT
1933		
May 32	To Rental of Water Power Lease No. 41, from January first, 1932, to December 31st, 1933, a period of 2 years - covering site of dam for power purposes in connection with the McIntosh Indian Residential School, at rental of \$25.00 per year	\$50.00
<p>This Water Power Lease covers land used for site of dam and land covered by the water at the outlet of Forest Lake, in the District of Kenora.</p>		
<p>TRIPLICATE FOR FILE Voucher in duplicate detached for Accountant to pay.</p>		
<p>AUDITED FOR PAYMENT MAY 28 1933 ACCOUNTS BRANCH DEPT. INDIAN AFFAIRS</p>		
<p>VOTE..... AGENCY..... SCHOOL NUMBER..... ALLOT.....</p>		
<p>188 422 275 232</p>		
<p>REC'D. NO.</p>		
TOTAL,		\$ 50.00

I HEREBY CERTIFY that this Voucher is correct, that the material has been supplied, the work performed and that the charges are fair and just; also that the expenditure has been incurred legitimately and that each item of the same is a fair and just charge against the Government of Canada.

130-7-16



File No. 56021

Toronto.
July 28th. 1933.



Dear Sirs :

I beg to advise you that on License of Occupation No. 2237, covering the flooded lands in the Township of Smellie, and in the unsurveyed township west of Smellie, in the District of Kenora, three years' rental covering the period January 1st, 1931 to January 1st, 1934 of \$120.00 is owing.

Will you kindly favour the Department with your cheque for this amount.

Your obedient servant,

A. V. Burke

Surveyor-General
Deputy Minister.

Department of Indian Affairs.
Ottawa, Ontario.

CJC/ML.

Indian Affairs. (RG 10, Volume 6221, file 472-16, part 4)

PUBLIC ARCHIVES
ARCHIVES PUBLIQUES
CANADA



130-7-16

Vote No.
Treaty No.

DEPARTMENT OF INDIAN AFFAIRS

[Handwritten signature]

To... Department of Lands and Forests,

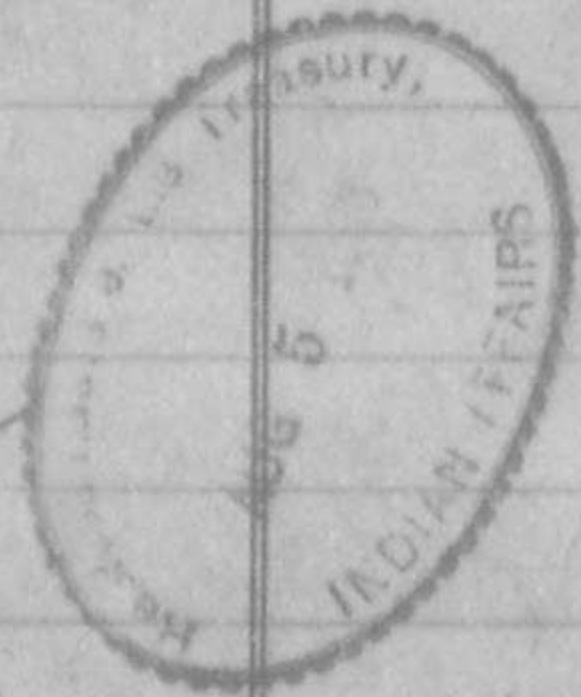
Province of Ontario,

TORONTO.

DATE	SERVICE	AMOUNT
1933 Aug. 4	To three (3) years' Rental on License of Occupation No. 2237, for right to hold and flood 400 acres of land covering water power privileges, at the McIntosh Indian Residential School, for the period January 1, 1931, to December 31, 1933, @ \$40 per year	\$120.00
TOTAL,		\$120.00

AUDITED
FOR PAYMENT
AUG 5 1933
ACCOUNTS BRANCH
DEPT. INDIAN AFFAIRS

TRIPPLICATE FOR FILE
Voucher in duplicate detached
for Accountant to pay.



VOTE.....188
AGENCY.....
SCHOOL NUMBER 472
ALLOT.....278

ENCUMB.
REQ'N. No. 789

I HEREBY CERTIFY that this Voucher is correct, that the material has been supplied, the work performed and that the charges are fair and just; also that the expenditure has been incurred legitimately and that each item of the same is a fair and just charge against the Government of Canada.

Form 52

Indian Affairs. (RG 10, Volume 6221, file 472-16, part 4)




WHEN REPLYING KINDLY
QUOTE THE FILE NUMBER, SUBJECT,
OR TITLE AND CONCESSION



ONTARIO
DEPARTMENT OF LANDS AND FORESTS
LANDS BRANCH

130-7-16
FILE NO. 86021



Schaff
Trout
R

Toronto, 3rd July, 1934.

Gentlemen,

May I remind you that the annual rental, \$40.00, on License of Occupation #2237, covering flooding lands in Smellie Township and in the Unsurveyed Township West of Smellie, was due and payable on the 1st January last. In these circumstances, please favour the Department with your cheque for the above amount at your earliest convenience.

O

Yours very truly,

W. E. Cain

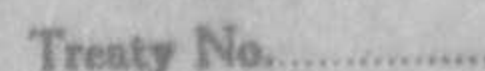
Deputy Minister.

EO:MA

Department of Indian Affairs,
OTTAWA, Ont.

Indian Affairs. (RG 10, Volume 6221, file 472-16, part 4)

PUBLIC ARCHIVES
ARCHIVES PUBLIQUES
CANADA



Toronto.

TRIPPLICATE FOR FILE
10-7-34
Voucher in duplicate detached
for Accountant to pay.

Agents

Form 52

**PUBLIC ARCHIVES
ARCHIVES PUBLIQUES
CANADA**



130-7-16.

Vote No.

Treaty No.

DEPARTMENT OF INDIAN AFFAIRS

To Department of Lands & Forests,
Province of Ontario,
Toronto.

DATE		SERVICE	AMOUNT	
1938	Feb. 20	To one (1) year's rental on License of Occupation No. 2237, for right to hold and flood 400 acres of land covering water power privileges, at the McIntosh Indian Residential School, for the period January 1 to December 31, 1938	\$40	00
TOTAL,			\$40	00

TRIPPLICATE FOR FILE
20-2-35
Voucher duplicate detached
for attachment to pay.

I HEREBY CERTIFY that this Voucher is correct, that the material has been supplied, the work performed and that the charges are fair and just; also that the expenditure has been incurred legitimately and that each item of the same is a fair and just charge against the Government of Canada.

FORM No. 506

Indian Affairs. (RG 10, Volume 6221, file 472-16, part 4)

PUBLIC ARCHIVES
ARCHIVES PUBLIQUES
CANADA

A letter should only have
reference to one subject.

No. 55921

in your refer to
above lett. number if
an answer is desired.



DEPARTMENT OF SURVEYS

Toronto, Ont. July 25th, 1935.



Mr. A. F. MacKenzie,
Acting, Assistant Deputy & Secretary,
Department of Indian Affairs,
Ottawa, Ont.

Dear Sir:-

Your Department has a Water Power Lease
on the outlet of Forest Lake near McIntosh in the District
of Kenora and also a license of occupation for land which
has been flooded out in certain Townships.

The purpose of the Water Power was for
an Indian School. Recently a letter was received from
Rev. J. O. Plourde, written on behalf of The Reverend
Oblate Fathers, asking for an area of land comprising of
approximately four hundred acres in the District of Kenora
in the Township of Smellie, North of the area granted by
Order-in-Council some years ago to your Department. Whether
this area referred to is that covered by the License of Occupa-
tion which I mentioned above, or not I cannot say.

The Reverend J. O. Plourde states that the
reason for obtaining the land North of the School is for two
outstanding purposes, - First, to give ample room to develop
into an industrial farm an area to be held in connection with
the school and to provide protection to the Indian adults who
find it necessary to regularly visit their children while at
school, their homes being far distant from the school site.
He further states the acquirement of the area by the Order
of Oblate Fathers will give them an outlet to Canon Lake and
provide reasonable opportunity of developing the agricultural
potentialities of the area and of assisting in giving to the
Indians and opportunity likewise of becoming interested in farming,
at least to the extent of encouraging them to produce sufficient
to sustain themselves.

Indian Affairs. (RG 10, Volume 6221, file 472-16, part 4)

PUBLIC ARCHIVES
ARCHIVES PUBLIQUES
CANADA

56022

- 2 -

Toronto, Ont. July 25th, 1935.

Before dealing with the matter it is desirable to know what the attitude of your Department is with respect to it.

Yours very truly,

C. H. Fullerton

C. H. Fullerton.
Surveyor General.

Indian Affairs. (RG 10, Volume 6221, file 472-16, part 4)

PUBLIC ARCHIVES
ARCHIVES PUBLIQUES
CANADA



130-7-16

copy on 130-7-9

DEPARTMENT OF INDIAN AFFAIRS
CANADA

Ottawa, 31st July 1935

Memorandum

Schools Branch, -

With reference to your inquiry regarding letter hereunder, I have to advise that the Department purchased not only the 191 acre parcel adjoining Forest and Canyon Lakes, but also the S. $\frac{1}{2}$ Lot 12, Con. 6, Township of Smellie. These are indicated on the plan showing flooded lands accompanying Licence of Occupation No. 2257 (on file hereunder.)

The application of the Oblate Fathers should not be, as suggested by the Surveyor General in his letter, for lands lying North of the area covered by Licence of Occupation, as this is comprised of a number of small areas adjoining the lakes throughout the Township of Smellie (as indicated in green on the plan above mentioned) and inasmuch as the Oblate Fathers request the land North of the area granted by Order in Council, it is thought that the parcel they desire lies to the West of the Township of Smellie and North of the 191 acre parcel, which was purchased by the Department and was transferred by Provincial Order in Council 2nd Oct. 1904. This appears evident as the applicants state that it would give them an outlet to Canyon Lake, and land in the N. $\frac{1}{2}$ Lot 12 would not give any access to the lake. This application should not interfere with the lands sold to the Department, nor should it have any effect on the lands covered by our Licence of Occupation.

Chief Surveyor.

Indian Affairs. (RG 10, Volume 6221, file 472-16, part 4)

PUBLIC ARCHIVES
ARCHIVES PUBLIQUES
CANADA

Ottawa, August 2, 1935.

Sir:

I have your No. 56021 of the 25th ultimo, regarding the communication from Rev. J. O. Plourde, O.M.I., on behalf of the Reverend Oblate Fathers, asking for an area of land, approximately 400 acres, in the district of Kenora, in the township of Smellie, north of the area granted by Order in Council to this Department.

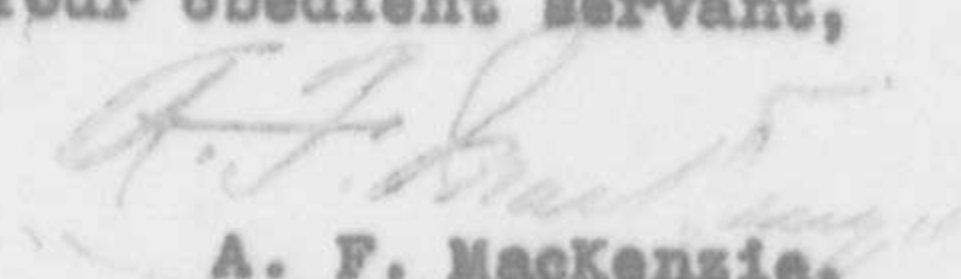

In this connection I have to say that our Chief Surveyor reports as follows:-

"I have to advise that the Department purchased not only the 191 acre parcel adjoining Forest and Canyon Lakes, but also the S. $\frac{1}{2}$ Lot 12, Con. 6, Township of Smellie. These are indicated on the plan showing flooded lands accompanying License of Occupation No. 2237.

"The application of the Oblate Fathers should not be, as suggested by the Surveyor General in his letter, for lands lying north of the area covered by License of Occupation, as this is comprised of a number of small areas adjoining the lakes throughout the Township of Smellie, and inasmuch as the Oblate Fathers request the land north of the area granted by Order in Council, it is thought that the parcel they desire lies to the west of the Township of Smellie and north of the 191 acre parcel, which was purchased by the Department and was transferred by Provincial Order in Council 2nd Oct. 1904. This appears evident as the applicants state that it would give them an outlet to Canyon Lake. The land in the N. $\frac{1}{2}$ Lot 12 would not give any access to the lake."

This Department would have no objection to the purchase, by the Oblate Fathers, of the area of land as requested in their letter to you, but on the understanding that we would not be responsible for payment of any part of the purchase price or any other expenses in connection therewith, and also that the application of the Oblate Fathers should not interfere with the land sold to this Department, nor should it have any effect on the lands covered by our License of Occupation.

Your obedient servant,


A. F. MacKenzie,
Secretary.
C. H. Fullerton, Esq.,
Surveyor General,
Department of Surveys,
T o r o n t o, Ont.

Indian Affairs. (RG 10, Volume 6221, file 472-16, part 4)

PUBLIC ARCHIVES
ARCHIVES PUBLIQUES
CANADA

A letter should only have
reference to one subject.


No. *1. Ref*
in your *Ref* refer to
above letter number if
an answer is desired.



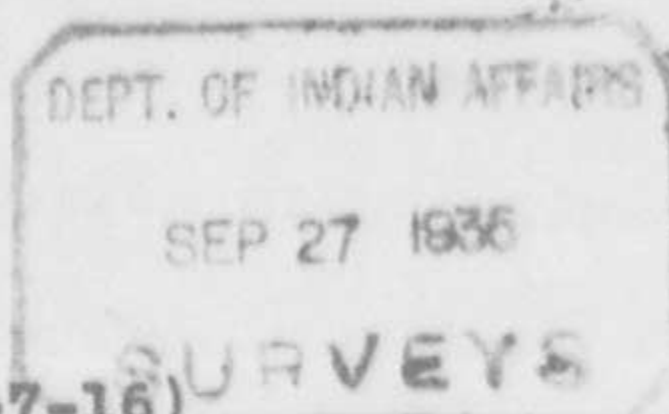
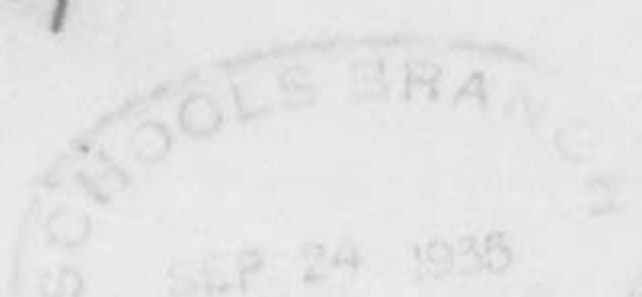
ONTARIO

DEPARTMENT OF SURVEYS

56021.



Toronto, September 23rd. 1935.



Dear Sir:-

(Your File 130-7-16)

Referring to your letter of August 2nd. 1935 and
my letter of July 25th regarding application made by The Rever-
end J. O. Flourde, on behalf of the Oblate Fathers, for an area
of land containing approximately 400 acres, in the District of
Kenora, I find that the area required is not in the Township
of Smellie, but part of it is north of an area west of the
Township of Smellie, for which your Department appears to have
a License of Occupation. This parcel is known as PP.115.

Your Department has either a License of Occupation
or a grant
or a Lease and it seems to be where the present school-site is
located. I presume that your Department has no further objection
to the grant being made to the Oblate Fathers, providing that
access to the railroad will still be available to the school.

Yours very truly,

C. H. Fullerton

G. H. Fullerton
Surveyor-General

A. F. MacKensie, Esq.,
Act'g. Asst. Deputy Minister
and Secretary,
Department of Indian Affairs,
OTTAWA, Ontario.

Indian Affairs. (RG 10, Volume 6221, file 472-16, part 4)

PUBLIC ARCHIVES
ARCHIVES PUBLIQUES
CANADA



130-7-16C

copy on
DEPARTMENT OF INDIAN AFFAIRS
CANADA

130-7-9

Ottawa, 27th September 1935

~~Memorandum~~

~~Schools Branch, -~~

The parcel referred to as PP.115 in letter hereunder dated 23rd September, together with the S. 1/2 Lot 12, Con. 6, Township of Smellie, was purchased by this Department and transferred to the Department by the Province by Order in Council dated 2nd October 1924.

I do not see that this Department should have any objection to the Oblate Fathers obtaining the land North of these parcels provided that the Province would ensure that access to the railroad would be available from our school property.

Chief Surveyor.

Indian Affairs. (RG 10, Volume 6221, file 472-16, part 4)

PUBLIC ARCHIVES
ARCHIVES PUBLIQUES
CANADA

Ottawa, September 30, 1935.

Sir:

I beg to acknowledge receipt of your letter of the 23rd instant, with further reference to the application of Rev. J. O. Flourde, on behalf of the Oblate Fathers, for an area of land, containing approximately 400 acres, in the District of Kenora.

The parcel referred to in your letter as PP. 115, together with the S. $\frac{1}{2}$ Lot 12, Con. 6, Township of Smellie, was purchased by this Department and transferred to the Department by the Province by Order-in-Council dated 2nd October, 1924.

This Department would have no objection to the purchase by the Oblate Fathers of the land north of the area owned by this Department. It should be understood, however, that we would not be responsible for payment of any part of the purchase price or any other expenses in connection therewith.

It should be further understood that, in selling land to the Oblate Fathers, you would ensure that access to the railroad would be available from the property owned by this Department and used for the purpose of the McIntosh Indian Residential School.

Your obedient servant,

G. C. Parker,
Acting Secretary.

G. H. Fullerton, Esq.,
Surveyor General,
Department of Surveys,
Toronto, Ont.

Indian Affairs. (RG 10, Volume 6221, file 472-16, part 4)

PUBLIC ARCHIVES
ARCHIVES PUBLIQUES
CANADA

A letter should only have
reference to one subject

No.

in your letter refer to
above number if
an answer is desired.



ONTARIO

DEPARTMENT OF LANDS AND FORESTS
SURVEYS BRANCH

56021.

130-7-16
B



Toronto, October 3rd. 1935



Dear Sir:-

(Your File: 130-7-16)

This is in answer to yours of 30th ult.,

Regarding the application of The Reverend J. O. Flourde, on behalf of the Oblate Fathers for an area of land of approximately 400 acres in the District of Kenora, I note that your Department has no objection to the purchase by the Oblate Fathers of the land north of PP-115 and west of the Township of Smellie, but that there should be reservation which would insure access to the railroad from the property owned by your Department and used for the purpose of the McIntosh Indian Residential School and that your Department is not to be responsible for payment of any part of the purchase price, or any other expenses in connection therewith.

I am much obliged for this information and this Department will be governed accordingly.

Yours very truly,

C. H. Fullerton

C. H. Fullerton
Surveyor-General

C. C. Parker, Esq.,
Actg. Secretary,
Dept. of Indian Affairs,
OTTAWA, Ontario.

Indian Affairs. (RG 10, Volume 6221, file 472-16, part 4)

PUBLIC ARCHIVES
ARCHIVES PUBLIQUES
CANADA

- c o p y -

56021

ONTARIO
DEPARTMENT OF LANDS AND FORESTS
LANDS BRANCH

Toronto, 9th April, 1936.

Sir,-

This is to advise you that the annual rental, \$40.00, on License of Occupation No. 2237, fell due on the 1st January last. In these circumstances, may I respectfully request that you favour the Department with your cheque for the above amount with as little delay as possible.

The license covers the flooded lands in the Township of Smellie and in the unsurveyed township West of Smellie.

Yours very truly,

(SGD.) W. C. CAIN.
Deputy Minister.

Deputy Superintendent General,
Department of Indian Affairs,
Ottawa, Ont.

Indian Affairs. (RG 10, Volume 6221, file 472-16, part 4)

PUBLIC ARCHIVES
ARCHIVES PUBLIQUES
CANADA

WHEN REPLYING KINDLY
STATE THE FILE NUMBER, SUBJECT,
OR THE LOT AND CONCESSION



ONTARIO

DEPARTMENT OF LANDS AND FORESTS
LANDS BRANCH

56021

Toronto, 25th April, 1936.

Sir,

The Department would be pleased to be favoured with your cheque for \$40.00. This is in connection with the rental in arrears since 1st January last, on License of Occupation #2237, covering flooded lands in the Township of Smellie.

I might add that your Department was written in this matter on the 9th inst., without any action.

D

Yours very truly,

W. J. Bain

Deputy Minister.

EO:MA



N. C. Allen, Esq.,
Representative of The Treasury,
Department of Indian Affairs,
OTTAWA, Ont.

Indian Affairs. (RG 10, Volume 6221, file 472-16, part 4)

PUBLIC ARCHIVES
ARCHIVES PUBLIQUES
CANADA

Mr Wynne

The acct referred to under
was received in this Branch
to day & passed for payment

I understand that the
necessary E. R. is being
prepared

H.B.

27/4/36

Indian Affairs. (RG 10, Volume 6221, file 472-16, part 4)

PUBLIC ARCHIVES
ARCHIVES PUBLIQUES
CANADA

130-7-160

April 28th, 1936.

Dear Sir:-

Your Reference 56021

Receipt is acknowledged of your communication dated the 25th instant in connection with an account in the amount of \$40.00 being arrears of rentals in respect to License of Occupation #2237, covering flooded lands in the Township of Smellie, and in reply I would advise that this account has just been passed to this Branch and payment will be made today.

Yours faithfully,

N.C. Allen
N.C. Allen
Representative of the Treasury

The Deputy Minister,
Department of Lands and Forests,
Lands Branch,
TORONTO, Ont.

ADW/B

Indian Affairs. (RG 10, Volume 6221, file 472-16, part 4)

PUBLIC ARCHIVES
ARCHIVES PUBLIQUES
CANADA

- c o p y -

56021.

ONTARIO
DEPARTMENT OF LANDS AND FORESTS
SURVEYS BRANCH

Toronto, May 2nd, 1936.

Re: Water Power Lease No. 41.

Dear Sir,-

The rental has been paid on this lease up to January 1st, 1934. The last payment was made on May 30th, 1933. Nothing apparently has been paid since.

The rate appears to be \$25.00 per year, so that at the present time, your Department would be in arrears in the sum of \$50.00 for the years 1934-1935 and a further sum of \$25.00 for the current year.

I shall be glad if you will be good enough to favour this Department with your cheque for the sum of \$75.00.

Yours very truly,

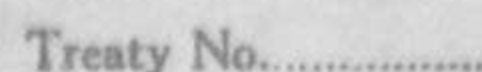
(Sgd.) C. H. Fullerton.

C. H. Fullerton.
Surveyor General.

The Secretary,
Department of Indian Affairs,
Parliament Buildings,
Ottawa, Ontario.

Indian Affairs. (RG 10, Volume 6221, file 472-16, part 4)

PUBLIC ARCHIVES
ARCHIVES PUBLIQUES
CANADA



Parliament Buildings,
Toronto, Ont.

Agent

PUBLIC ARCHIVES
ARCHIVES PUBLIQUES
CANADA

\$ 75.00

Rent of Water Power Lease #41



ACCOUNTS BRANCH

130-7-16

No. 5587

Sir

Toronto


May 9th, 1936

I am in receipt of your letter of enclosing Seventy-Five-----
and have to inform you that your communication will receive
the attention of the Department

Dept. of Indian Affairs,
Ottawa, Ont.

Your obedient servant

A. M. Lount
Accountant



Indian Affairs. (RC 10, Volume 6221, file 472-16, part 4)

PUBLIC ARCHIVES
ARCHIVES PUBLIQUES
CANADA

130-7-16



File: 56021

Toronto, Ont. March 4th, 1937



Gentlemen,-

I beg to advise you that on Water Power Lease No. 41, covering land and land under the water of part of the bed of the outlet from Forest Lake, District of Kenora, rental amounting to \$25.00 is owing. This covers the period January 1st, 1937 to January 1st, 1938.

Will you kindly favour the Department with your cheque for this amount.

Yours truly,

C. H. Fullerton

CJC/FS

C. H. Fullerton
Surveyor-General

Department of Indian Affairs,
Ottawa, Ont.

Indian Affairs. (RG 10, Volume 6221, file 472-16, part 4)

PUBLIC ARCHIVES
ARCHIVES PUBLIQUES
CANADA